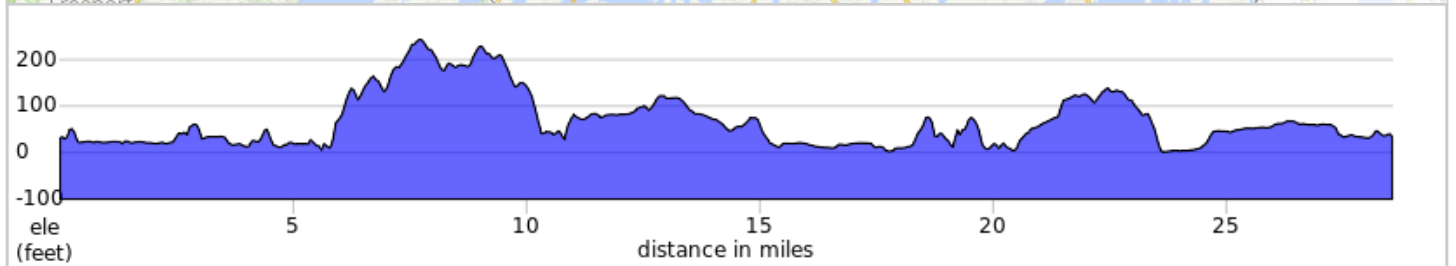
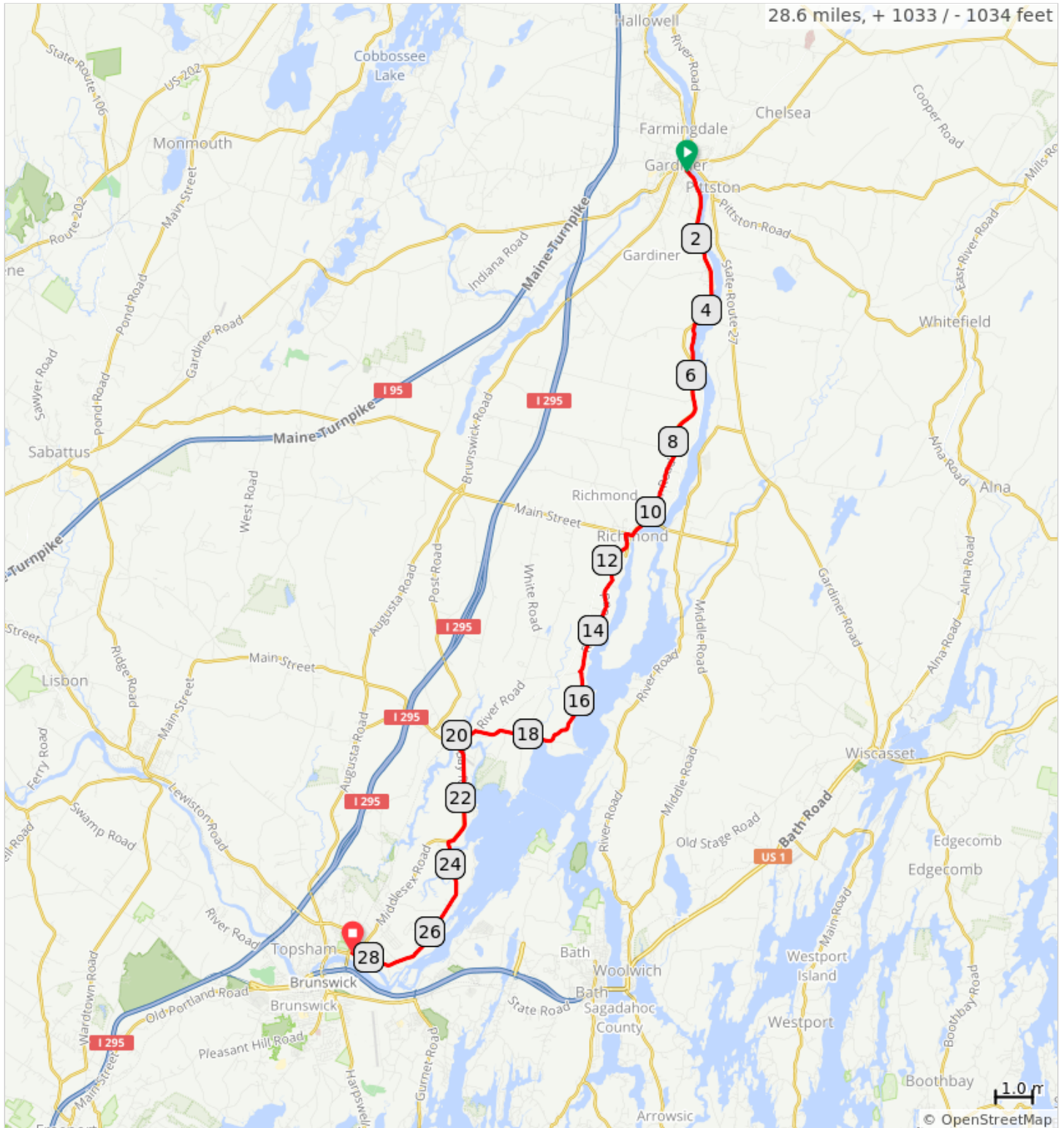


















Merrymeeting Trail South Bound



Merrymeeting Trail South Bound

Num	Dist	Prev	Type	Note
1.	0.0	0.0		Start of route
2.	3.5	3.5		Keep L onto Riverview Drive
3.	4.1	0.6		L onto River Avenue, ME 24
4.	4.6	0.4		Keep L onto Riverside Road
5.	5.7	1.1		Slight L onto River Road, ME 24
6.	10.8	5.2		R onto Main Street, ME 197
7.	11.0	0.2		L onto Pleasant Street
8.	11.5	0.5		Keep L onto Pleasant Street
9.	12.5	1.0		R onto River Road
10.	15.1	2.7		L onto Pork Point Road
11.	17.4	2.3		Slight R onto Brown's Point Road
12.	19.5	2.1		L onto River Road
13.	20.2	0.7		L onto River Road
14.	23.3	3.1		L onto Foreside Road
15.	28.5	5.2		L onto Elm Street, ME 24
16.	28.6	0.0		End of route

28.6 miles. +983/-981 feet