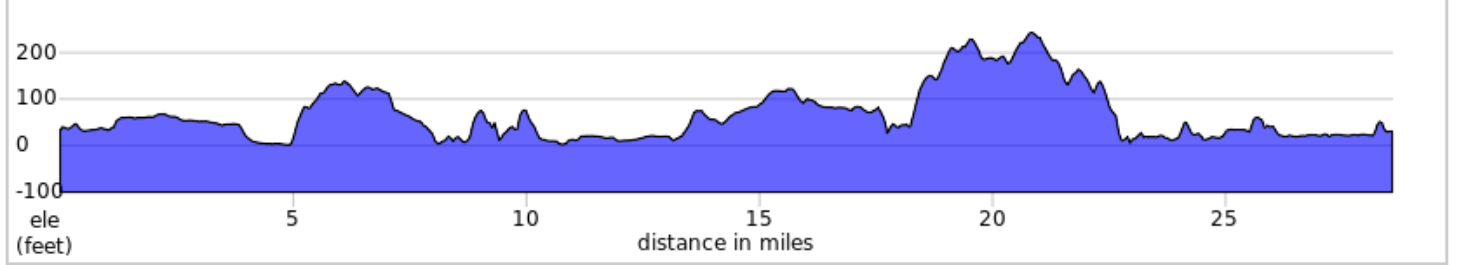
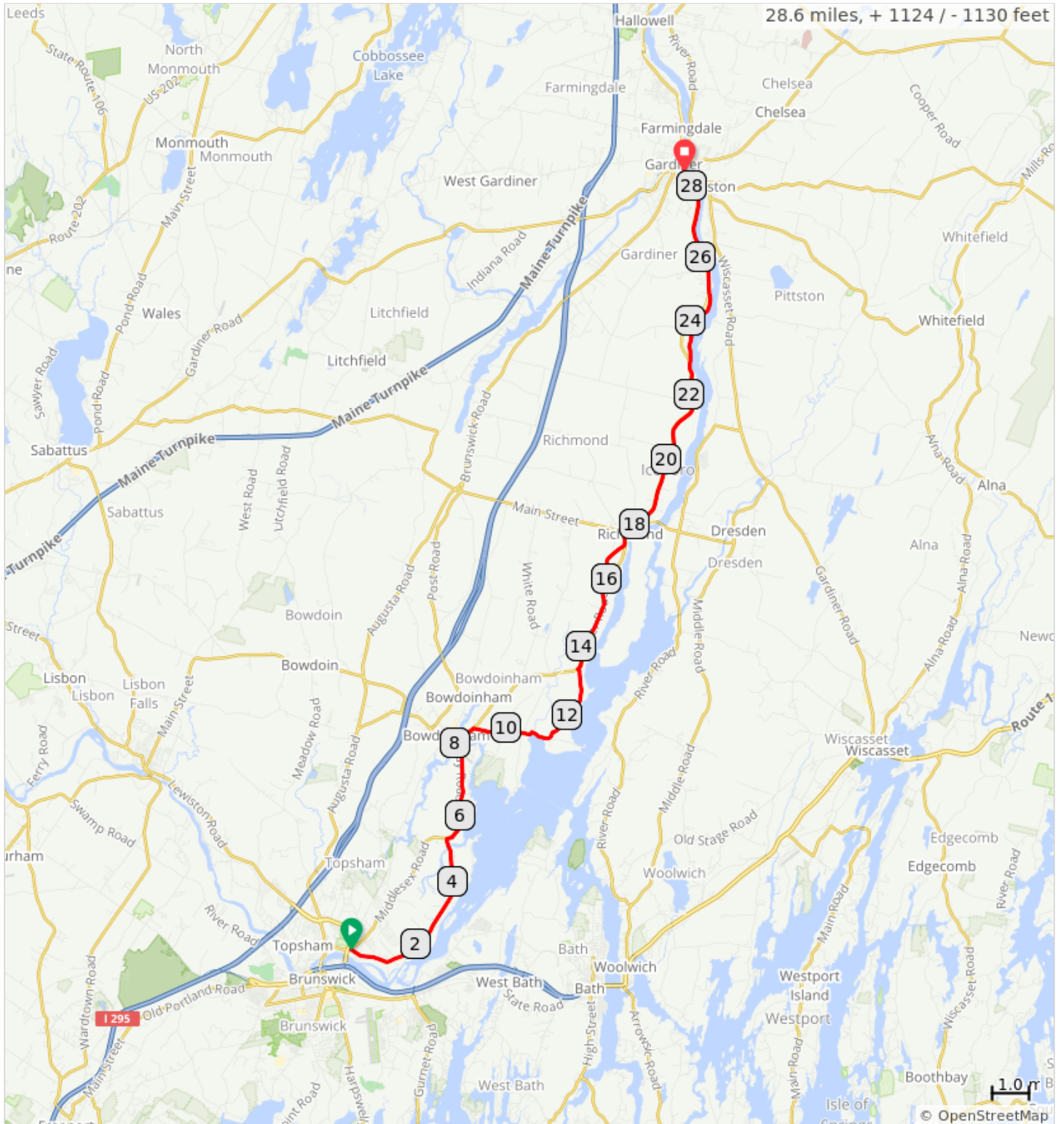


















Merrymeeting Trail Interim Route



Merrymeeting Trail Interim Route

Num	Dist	Prev	Type	Note
1.	0.0	0.0		Start of route
2.	0.0	0.0		R onto Foreside Road
3.	5.2	5.2		R onto Middlesex Road, ME 24
4.	8.3	3.1		R onto River Road
5.	9.0	0.7		R onto Brown's Point Road
6.	11.1	2.1		Keep L onto Pork Point Road
7.	13.4	2.3		R onto River Road
8.	16.1	2.7		L onto South Pleasant Street
9.	17.6	1.5		R onto Main Street, ME 197
10.	17.7	0.2		L onto North Front Street, ME 24, ME 197
11.	18.2	0.4		Keep L onto River Road, ME 24
12.	22.9	4.7		Keep R
13.	24.0	1.1		Slight R onto River Avenue, ME 24
14.	24.4	0.4		R onto Shelburne Avenue
15.	25.0	0.6		Continue onto River Avenue, ME 24
16.	28.6	3.6		End of route

28.6 miles. +980/-985 feet